

A. Bianchin
L'Ubiquitous Mapping

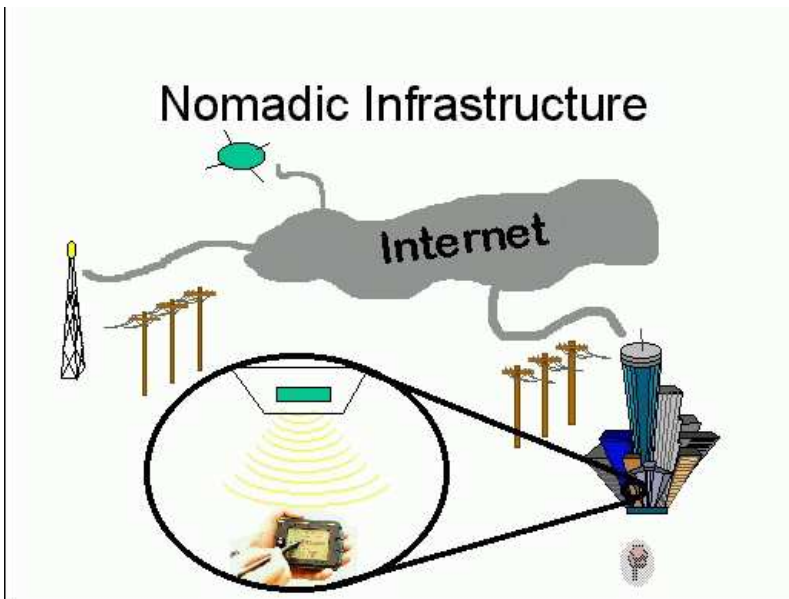


Figura 1 – Infrastruttura nomadica wireless
Fonte: Weiser, 1996

	TECHNOLOGIES	THEORIES
1960	Base Map Thematic Map	Surveying and Mapping Cartographic Language Semiology of Graphics
	Automated Mapping Facility Management	Visual Communication Theoretical Cartography
1980	Digital Mapping GIS Multimedia GPS	Digital Cartography Map and Spatial Data Use Map Use
2000	Internet IT Cell Phone LBS	Multimedia Cartography Maps and the Internet Ubiquitous Mapping

Figura 2 – Tappe importanti nelle tecnologie e relative teorie cartografiche

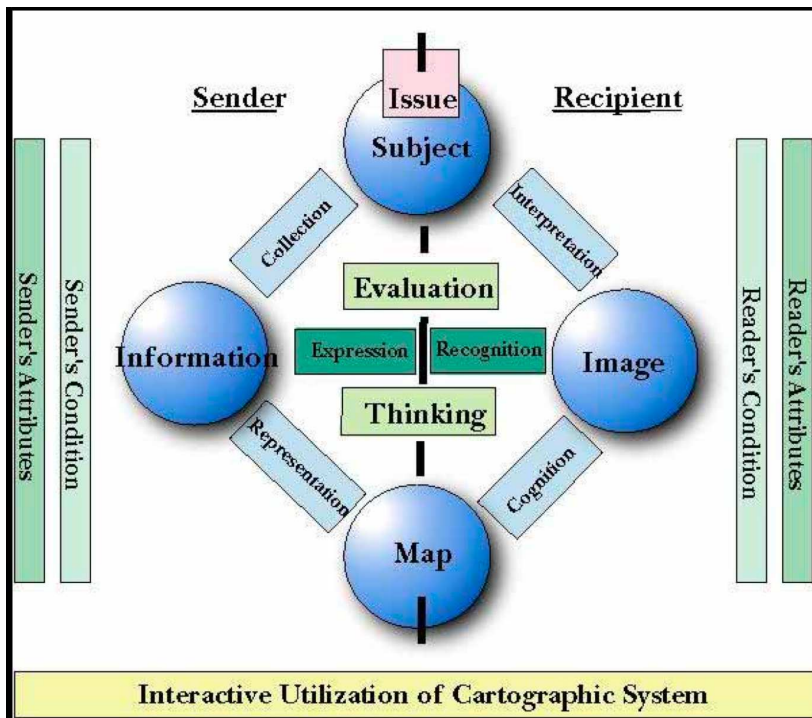


Figura 3 – Uso interattivo del sistema cartografico
Fonte: Morita, 2007: 92

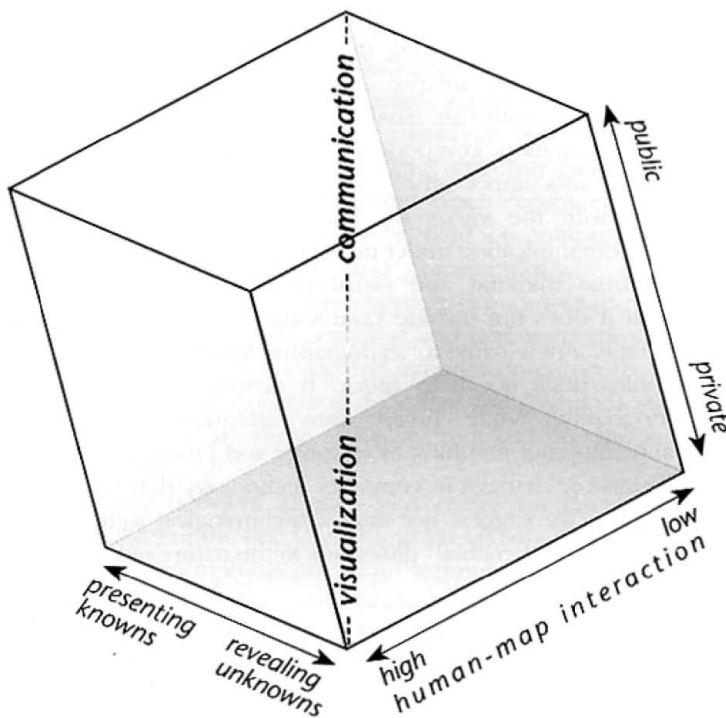


Figura 4 – Diverse situazioni di uso della carta
Fonte: MacEachren, 1994: 6

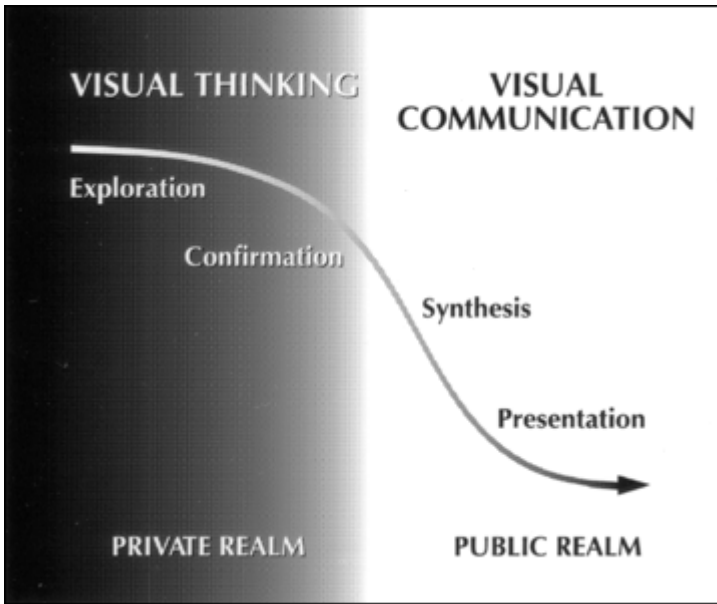


Figura 5 – Varie funzioni della visualizzazione in un ideale percorso di ricerca
Fonte: DiBiase, 1990